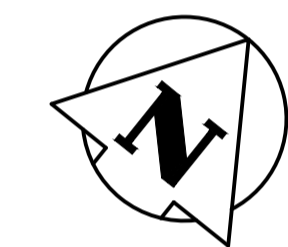
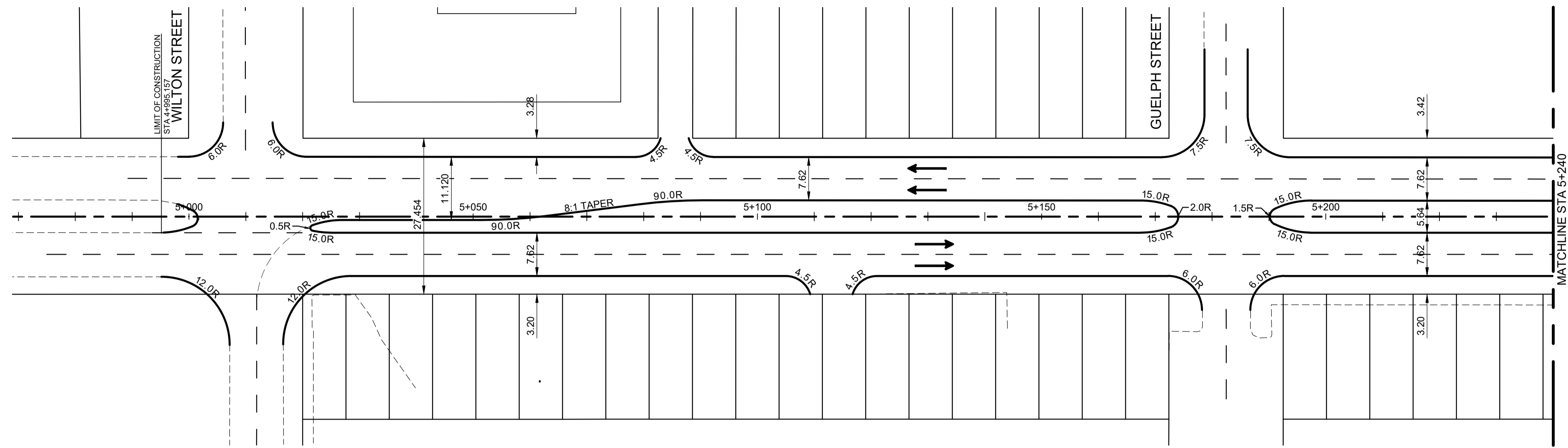
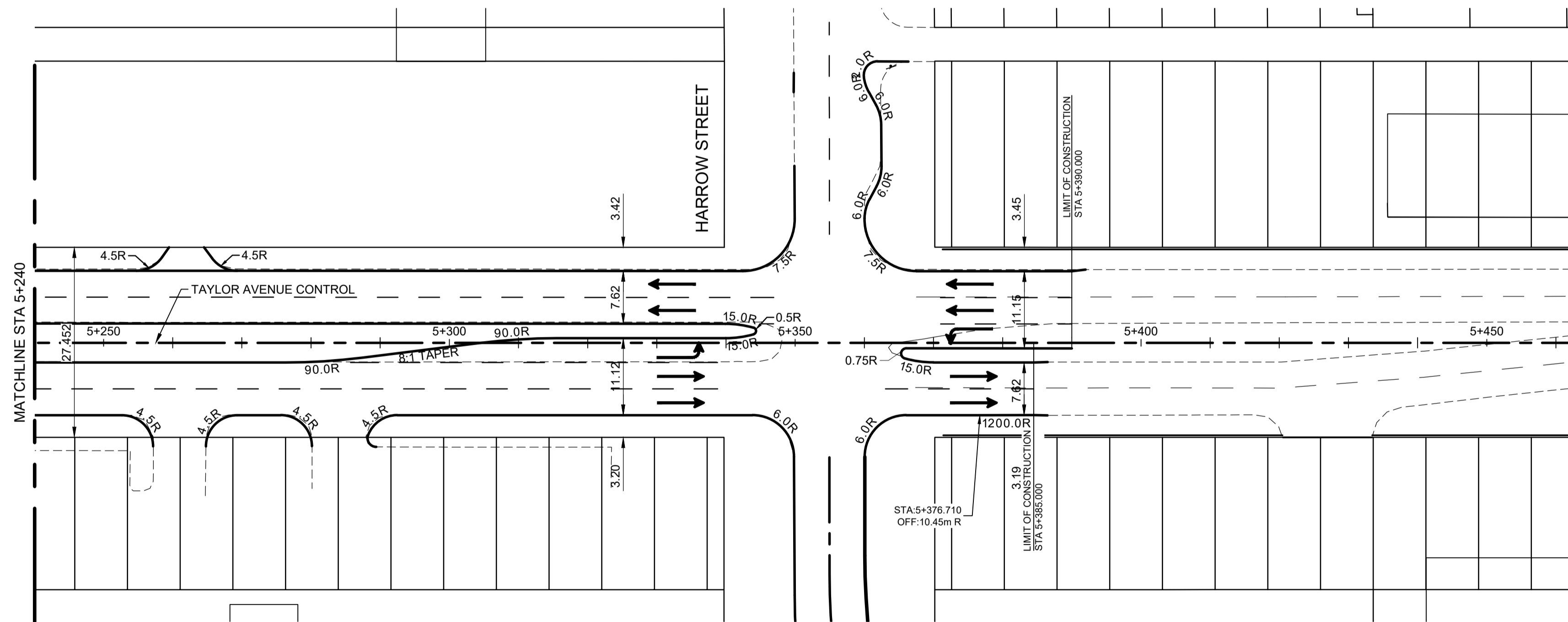


TAYLOR AVENUE



TAYLOR AVENUE



POINT TABLE - CONTROL			
CONTROL PT	STATION	NORTHING	EASTING
EP	5+764	5524591.5537	632943.4708
BP	4+905	5524178.7012	632190.4820

WARNING

IF POWER EQUIPMENT OR EXPLOSIVES ARE TO BE USED FOR EXCAVATION ON THIS PROJECT THE CONTRACTOR MUST:

- 1) NOTIFY THE GAS COMPANY OF THE PROPOSED LOCATION OF EXCAVATION.
 - 2) TAKE PRECAUTION TO AVOID DAMAGE TO GAS COMPANY INSTALLATIONS.
- SEE PROVINCIAL REGULATION 140/92 FOR DETAILS

METRIC

WHOLE NUMBERS INDICATE MILLIMETRES
DECIMALIZED NUMBERS INDICATE METRES

**ENGINEERS
GEOSCIENTISTS
MANITOBA**
Certificate of Authorization
Stantec Consulting Ltd.
No. 1301

EXISTING	LEGEND-PLAN	PROPOSED	EXISTING	LEGEND-PLAN	PROPOSED	EXISTING	LEGEND-PROFILE	PROPOSED
	WATERMAIN			HYDRO			M.T.S.	
	LAND DRAINAGE SEWER			CONCRETE			ASPHALT	
	WASTE WATER SEWER			SIDEWALK			ASPHALT MILL & FILL	
	MANHOLE			STREET LIGHT			HYDRO POLE	
	CATCH BASIN			SURVEY BAR			ELEVATION	
	CURB INLET/CATCH PIT			SIDEWALK RAMP				
	GAS							
	PROPERTY LINE							

LOCATION APPROVED UNDERGROUND STRUCTURES

SUPV. U/G STRUCTURES COMMITTEE DATE

NOTE:
LOCATION OF UNDERGROUND STRUCTURES AS SHOWN ARE BASED ON THE BEST INFORMATION AVAILABLE BUT NO GUARANTEE IS GIVEN THAT ALL EXISTING UTILITIES ARE SHOWN OR THAT THE GIVEN LOCATIONS ARE EXACT. CONFIRMATION OF EXISTENCE AND EXACT LOCATION OF ALL SERVICES MUST BE OBTAINED FROM THE INDIVIDUAL UTILITIES BEFORE PROCEEDING WITH CONSTRUCTION.

B.M. ELEV.	NO.	ISSUED FOR TENDER	DATE	BY
	0	ISSUED FOR TENDER	20.02.14	S.R.S.
		REVISIONS	DATE	BY

Stantec
500 - 311 Portage Avenue, Winnipeg MB Canada
www.stantec.com

DESIGNED BY	T.G.	CHECKED BY	R.K.H.
DRAWN BY	M.K.	APPROVED BY	S.R.S.
HOR. SCALE:	1:500	RELEASED FOR CONSTRUCTION:	
VERTICAL:		DATE	2019/06/12

ENGINEER'S SEAL
PRELIMINARY DRAWING
NOT TO BE USED FOR CONSTRUCTION
CONSULTANT DRAWING NO.
C-112

THE CITY OF WINNIPEG
PUBLIC WORKS DEPARTMENT
ENGINEERING DIVISION
2019-2023 STAFFORD/TAYLOR/CORYDON
TENDER 1
TAYLOR AVENUE
WILTON ST TO PEMBINA HWY
HORIZONTAL GEOMETRY

SHEET 43 OF 55
CAD FILE DRAWING NUMBER 08020c-112-932.dwg
CITY DRAWING NUMBER P-3525-1